ROAD TRIP

OBJECTIVES:

You will create a composition that incorporates the use of a map as a paper surface.

Map roads and landmarks **should** reflect in your composition in some capacity.

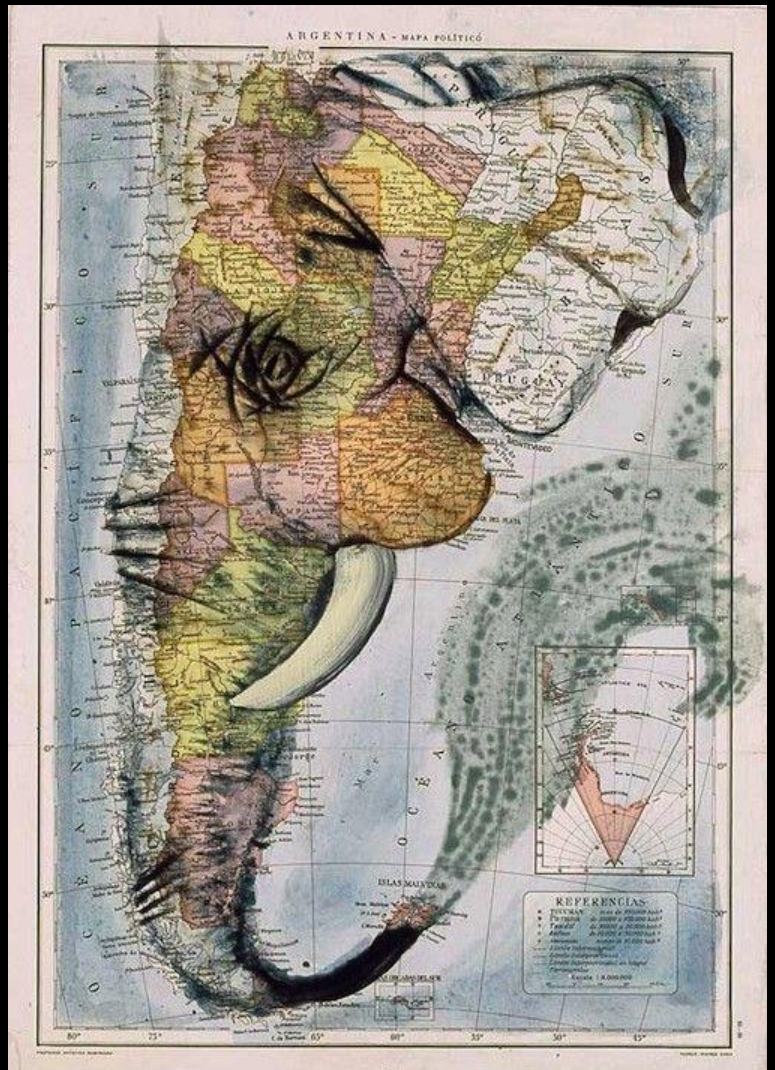
ARGENTINA - MAPA POLÍTICO
OCÉANO PACÍFICO SUR
OCÉANO ATLÁNTICO SUR
URUGUAY
ISLAS MALVINAS
REFERENCIAS
Escala 1:8.000.000

DIRECTIONS: Step 1

In your sketchbook, create a mind map of words that come to mind when you think of the phrase “road trip”. Where are you going? Where have you been?

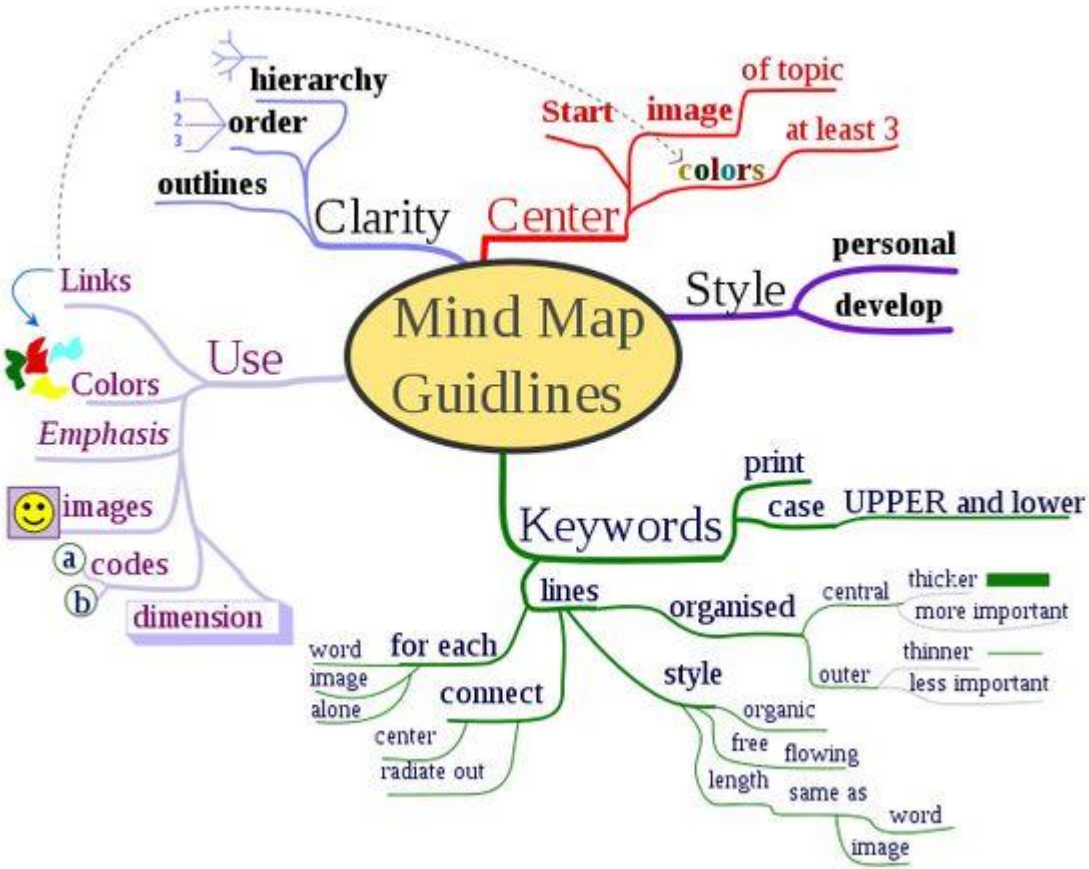
Mind Map Guidlines
Clarity
hierarchy
order
outlines
Center
Start
image
of topic
at least 3
colors
Style
personal
develop
Use
Links
Colors
Emphasis
images
codes
dimension
Keywords
print
case
UPPER and lower
lines
for each
word
image
alone
connect
center
radiate out
organised
central
thicker
more important
outer
thinner
less important
style
organic
free
flowing
length
same as
word
image

Directions: Step 2

Use mind map ideas to formulate visual images in thumbnail form in sketchbook (quality finished projects result from pre-planning and multiple thumbnails).

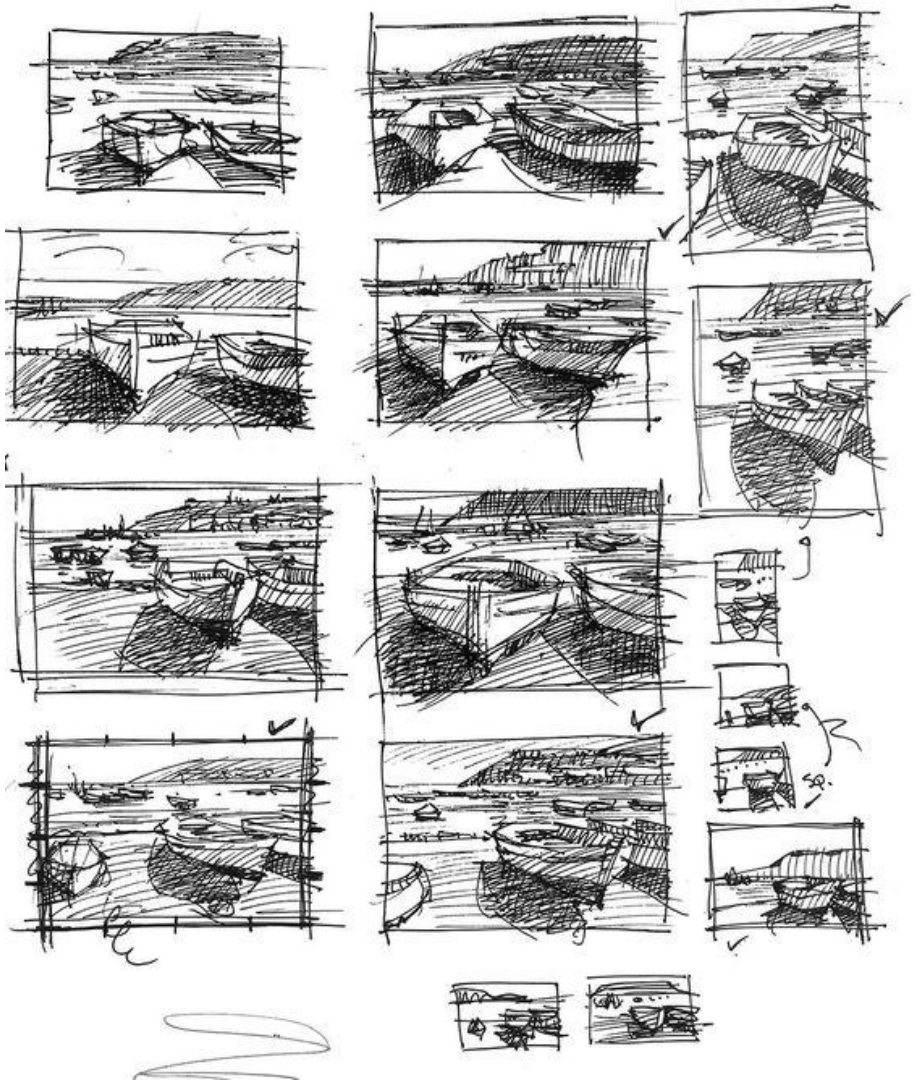



Directions: Step 3

Select strongest idea and create a mini-composition in sketchbook that utilizes elements and principles of design.



Directions: Step 4

Select map and begin to incorporate your “Road Trip” designs onto map

Utilize map shapes and designs and integrate them into your design

Materials: Pen, pencil, watercolor, ink, and/or paint

Tidewater

PUSH

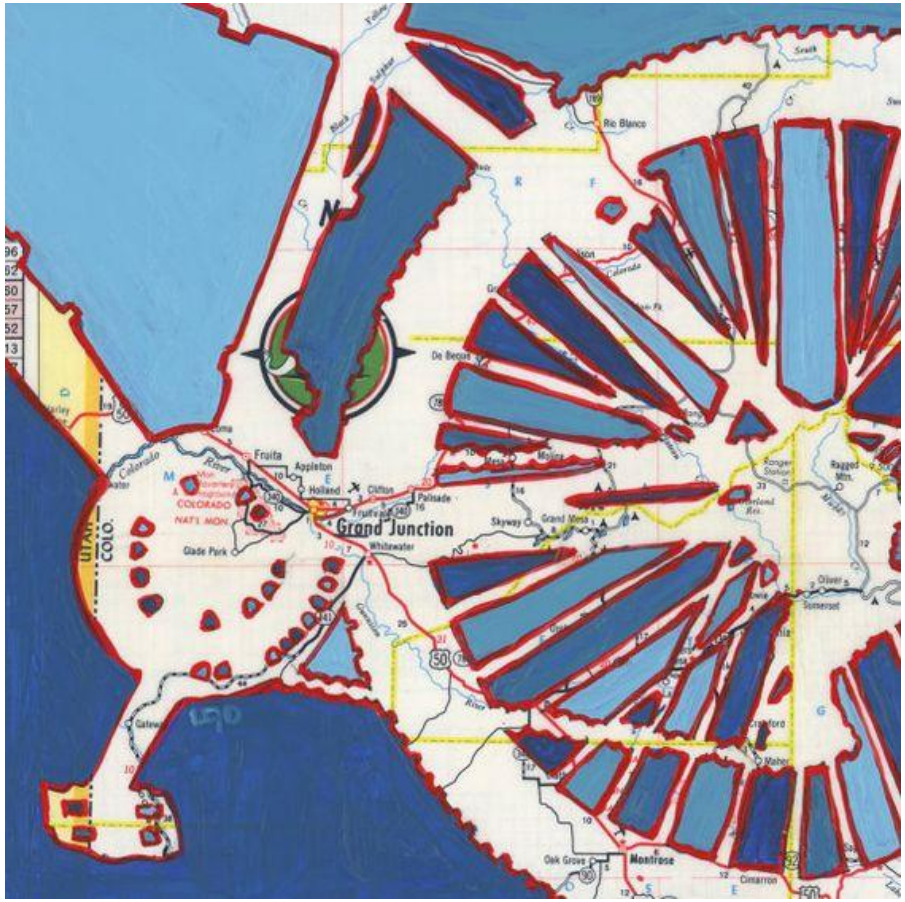
Rio Blanco
De Beque
Fruita
Appleton
Holland
Clifton
Palisade
Grand Junction
Whitewater
Skyway
Grand Mesa
Glade Park
Oliver
Sumerset
Oak Grove
Montrose
Cimarron
COLORADO
NAT'L MON.
UTAH
COLO.

McClellands
Tribby Corner
Windsor
Bracewell
Stillwater
Ka Rose
Boulder
Broomfield
Aurora

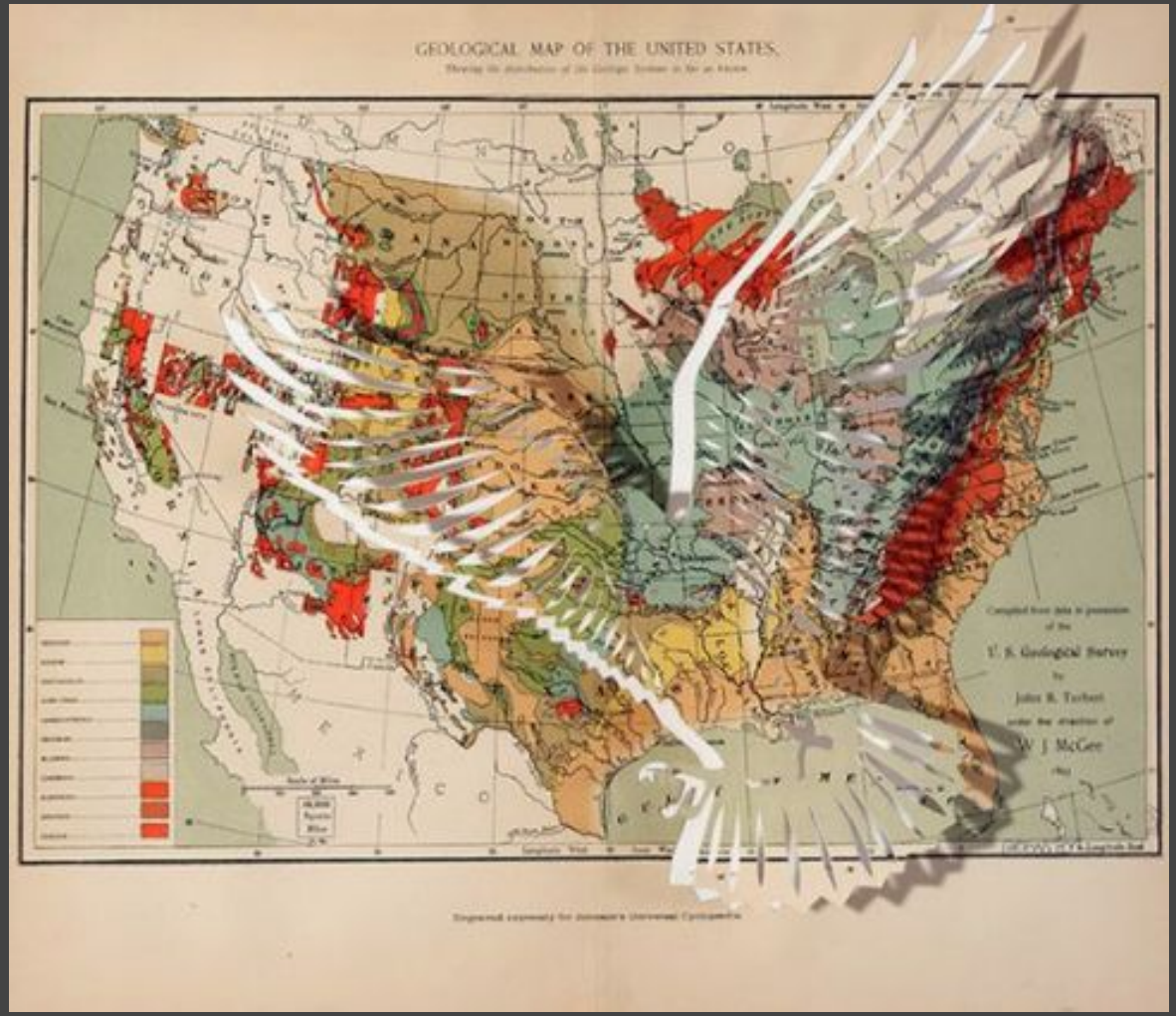
GEOLOGICAL MAP OF THE UNITED STATES.
U. S. Geological Survey
John S. Tarbutt
W J McGee

AUSTRALIA